



STATE OF NEW HAMPSHIRE
DEPARTMENT of NATURAL and CULTURAL RESOURCES
Division of Forests and Lands

172 PEMBROKE ROAD CONCORD, NEW HAMPSHIRE 03301
PHONE: 271-2214 FAX: 271-6488 WWW.NHDFL.ORG

March 23, 2022

Scott Myers, City Manager
City of Laconia
45 Beacon Street East
Laconia, NH 03246

Dear Mr. Myers:

The New Hampshire Division of Forests and Lands is planning to harvest timber from 52 acres of the Paugus Bay State Forest in the city of Laconia, New Hampshire. Attached is a location map of the planned harvest for your reference.

This harvest will access onto Turner Way will and require transportation of forest products over city roads. Mr. Wes Anderson, Public Works Director for your city, will be contacted.

We are in the early stages of planning this harvest which we do not anticipate offering for public bidding until summer 2022. At that time, you will be notified as to the timber volume sold and the successful bidder who will be responsible for the timber tax.

If you have any questions or comments regarding this harvest please contact the forester in charge of this project, Robert Hardy, or Regional Forester Mike Powers by April 14, 2022. Both may be reached at (603) 796-2323. Please refer to project P2-486.

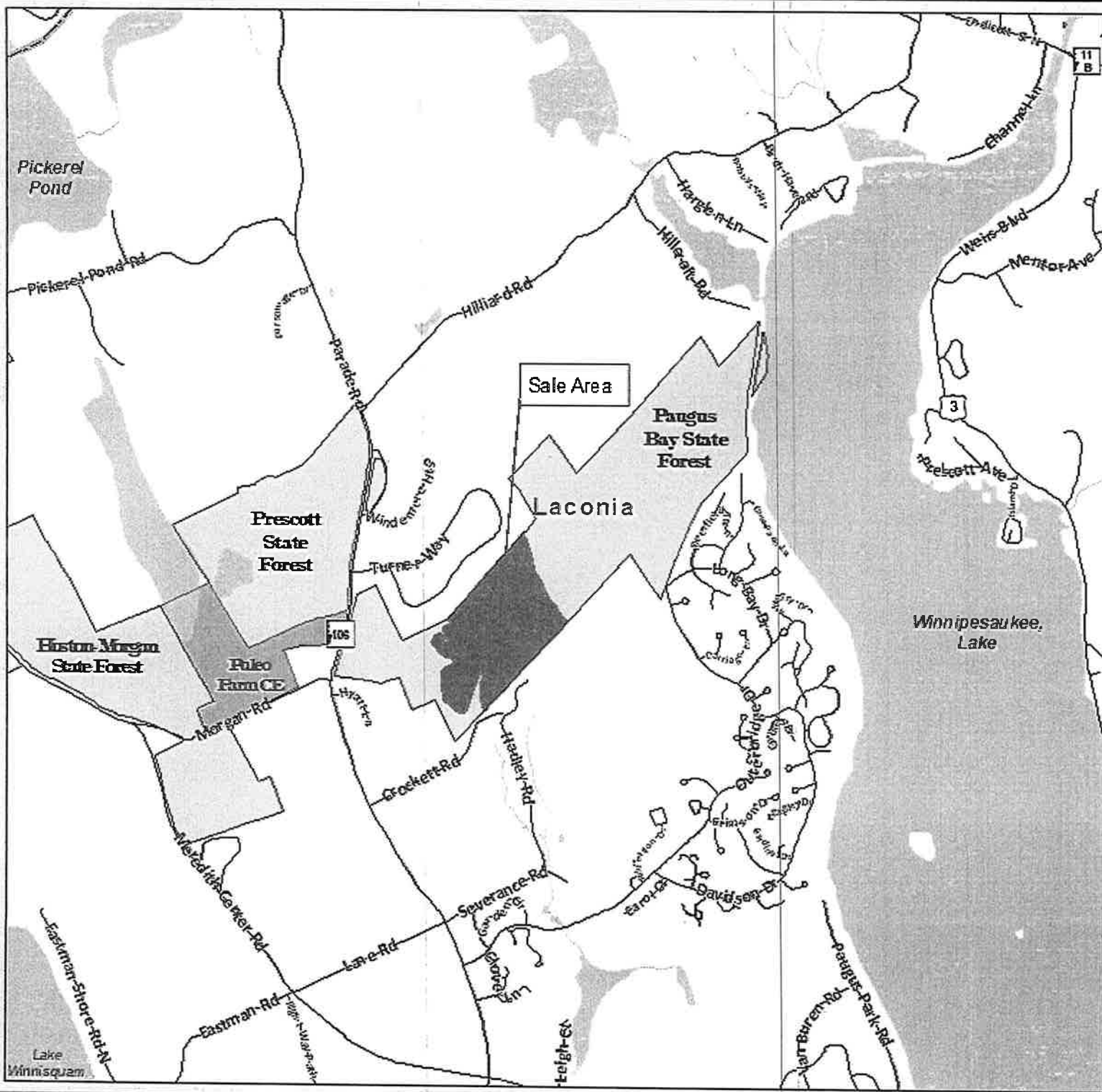
This letter is in compliance with RSA 541-A: 39, Notice to Municipalities. We would appreciate it if you would post this letter in a public place, thank you.

Sincerely,

William T. Guinn, Administrator
Forest Management Bureau

cc: Laconia Conservation Commission
Wes Anderson, Laconia Public Works Director
Tom Trask, NHDFL Forest Ranger
Christopher Brison, NHFG Conservation Officer
Abutters: V Thomas Trust
J & J Watson
C & B Stafford

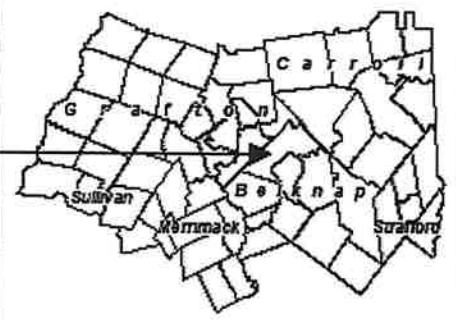
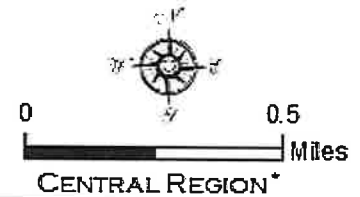
D & I Dulac Rev Trust
HT NH 1 LTD
J Rauser & J Boutin
V Ippolito Jr
Ephrem Family Rev Trust
C & A Weinmann
R & M Bolduc Jr



**NH Division of
Forests and Lands
Mapping**

**Planned Timber Sale
Pangus Bay
State Forest**


- Project Site
- ▬ Town Boundary
- ~ Local Road
- ~ State Route
- Rivers and Streams
- Waterbodies
- ▨ NWI
- ▣ DNCR
- ▣ DNCR CE
- ▣ USACE
- ▣ NHFG WMA
- ▣ Conservation Land



*May contain only partial counties dependent on FRL Management Region



The State of New Hampshire
Department of Environmental Services



Robert R. Scott, Commissioner

November 04, 2022

NH DIVISION OF FORESTS AND LANDS
405 DANIEL WEBSTER HWY
BOSCAWEN NH 03303

Re: Forestry Statutory Permit-by-Notification (RSA 482-A)
NHDES File Number: 2022-03119
Project Location: Laconia, Tax Map #28, Lot #155-1

Dear Applicant:

On October 31, 2022, the New Hampshire Department of Environmental Services (NHDES) Wetlands Bureau received the above-referenced Forestry Statutory Permit-by-Notification (Forestry SPN). On November 04, 2022, the NHDES determined that the Forestry SPN was administratively complete and that the project as described met the requirements for a Forestry SPN. Pursuant to RSA 482-A:3, XIV and Rules Env-Wt 100-900, work may commence in accordance with the conditions listed on the Forestry SPN form and listed below:

1. All work shall be done to protect water quality in accordance with Env-Wt 307.03, to minimize erosion, minimize sediment transfer to surface waters or wetlands, and minimize turbidity in surface water and wetlands using the techniques in the "Best Management Practices for Erosion Control on Timber Harvesting Operations in New Hampshire" published and revised in 2016 by the NH Department of Resources & Economic Development (Forestry BMPs).
2. The project shall be carried out in accordance with the Forestry BMPs (Env-Wt 308.08(c)).
3. The project shall meet the minimum impact criteria outlined in Env-Wt 520.05.
4. The work shall be done in compliance with all applicable conditions in Env-Wt 307 (refer to Protection of Fishery and Breeding Areas (Env-Wt 307.04); Protection Against Invasive Species (Env-Wt 307.05); Protection of Rare, Threatened, or Endangered Species and Critical Habitat (Env-Wt 307.06)).
5. The project shall meet the approval and design criteria established in Rule Env-Wt 520.
6. Any work done in shoreland covered by RSA 483-B, the shoreland water quality protection act, shall comply with all applicable conditions established therein (Env-Wt 308.08(b)).
7. Prior to commencing the work covered by the SPN, the person responsible for the project shall post at the site the Confirmation of Complete Forestry SPN form (printed on Tyvek paper) (Env-Wt 308.07(a)).
8. Within 10 days following completion of the work covered by the SPN, the person responsible for the project shall submit to the department confirmation of completion of the project, either by paper copy or electronically (Env-Wt 308.07(b)).

This Forestry SPN is valid through November 04, 2024.

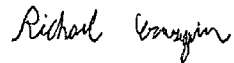
If you have any questions, please contact the Wetlands Bureau at (603) 271-2147.

www.des.nh.gov

29 Hazen Drive • PO Box 95 • Concord, NH 03302-0095
NHDES Main Line: (603) 271-3503 • Subsurface Fax: (603) 271-6683 • Wetlands Fax: (603) 271-6588
TDD Access: Relay NH 1 (800) 735-2964

File # 2022-03119
November 4, 2022
Page 2 of 2

Sincerely,



Richard G. Erasquin
Notification Specialist, Wetlands Bureau
Land Resources Management, Water Division

cc: Michael Sharp Enterprises (with Tyvek)
Municipal Clerk/Conservation Commission
NH Department of Natural & Cultural Resources